









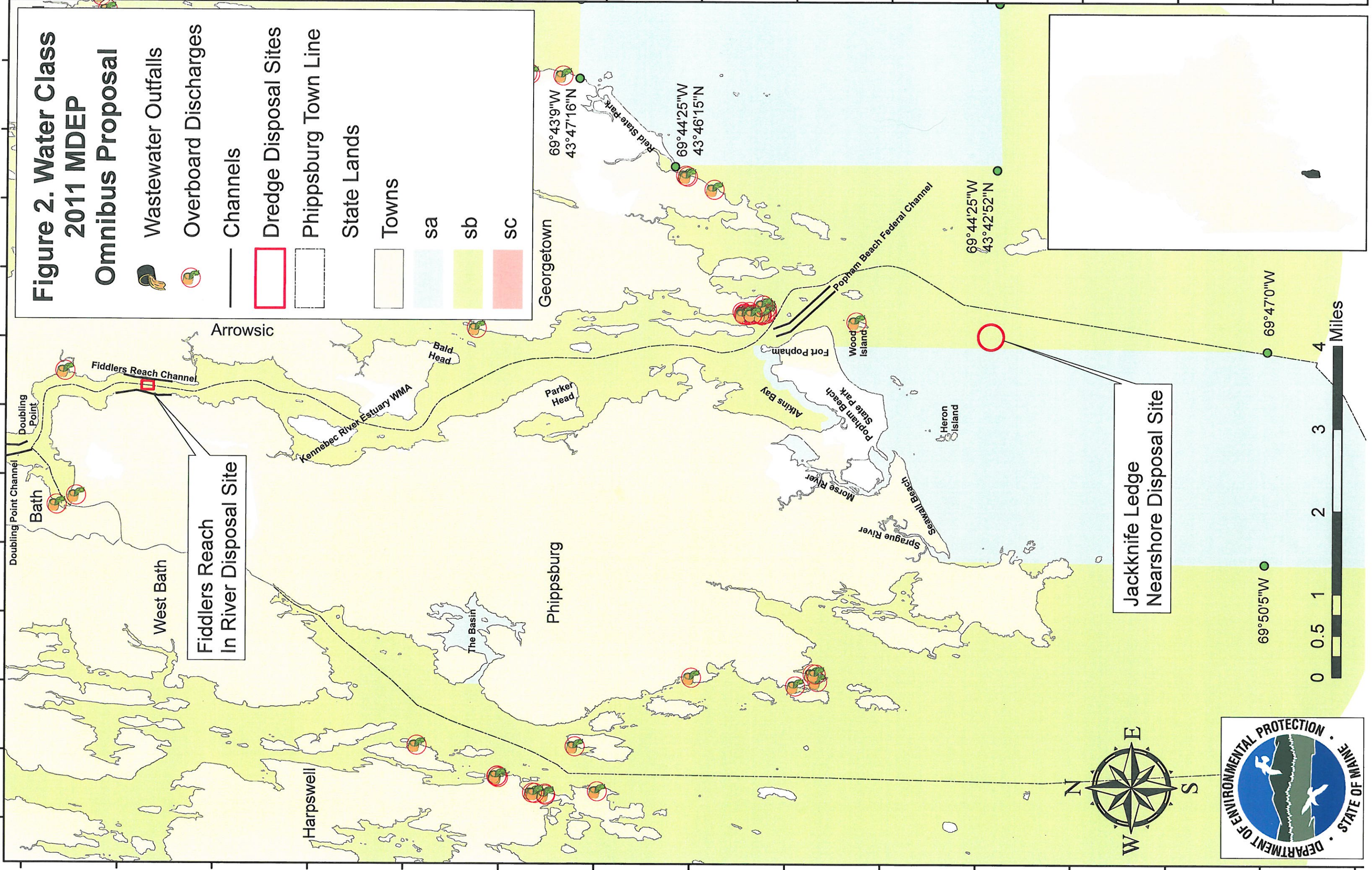


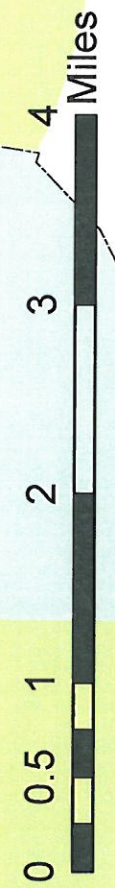

**Figure 2. Water Class
2011 MDEP
Omnibus Proposal**

-  Wastewater Outfalls
-  Overboard Discharges
-  Channels
-  Dredge Disposal Sites
-  Phippsburg Town Line
-  State Lands
-  Towns
-  sa
-  sb
-  sc



Fiddlers Reach
In River Disposal Site

Jackknife Ledge
Nearshore Disposal Site



Georgetown

69°43'19"W
43°47'16"N

69°44'25"W
43°46'15"N

69°44'25"W
43°42'52"N

69°47'0"W

69°50'5"W

Harpswell

West Bath

Bath

Doubling Point Channel

Doubling Point

Fiddlers Reach Channel

Arrowsic

Kennebec River Estuary WMA

Bald Head

Parker Head

The Basin

Phippsburg

Morse River

Sprague River

Seawall Beach

Heron Island

Popnam Beach State Park

Fort Popnam

Wood Island

Popnam Beach Federal Channel